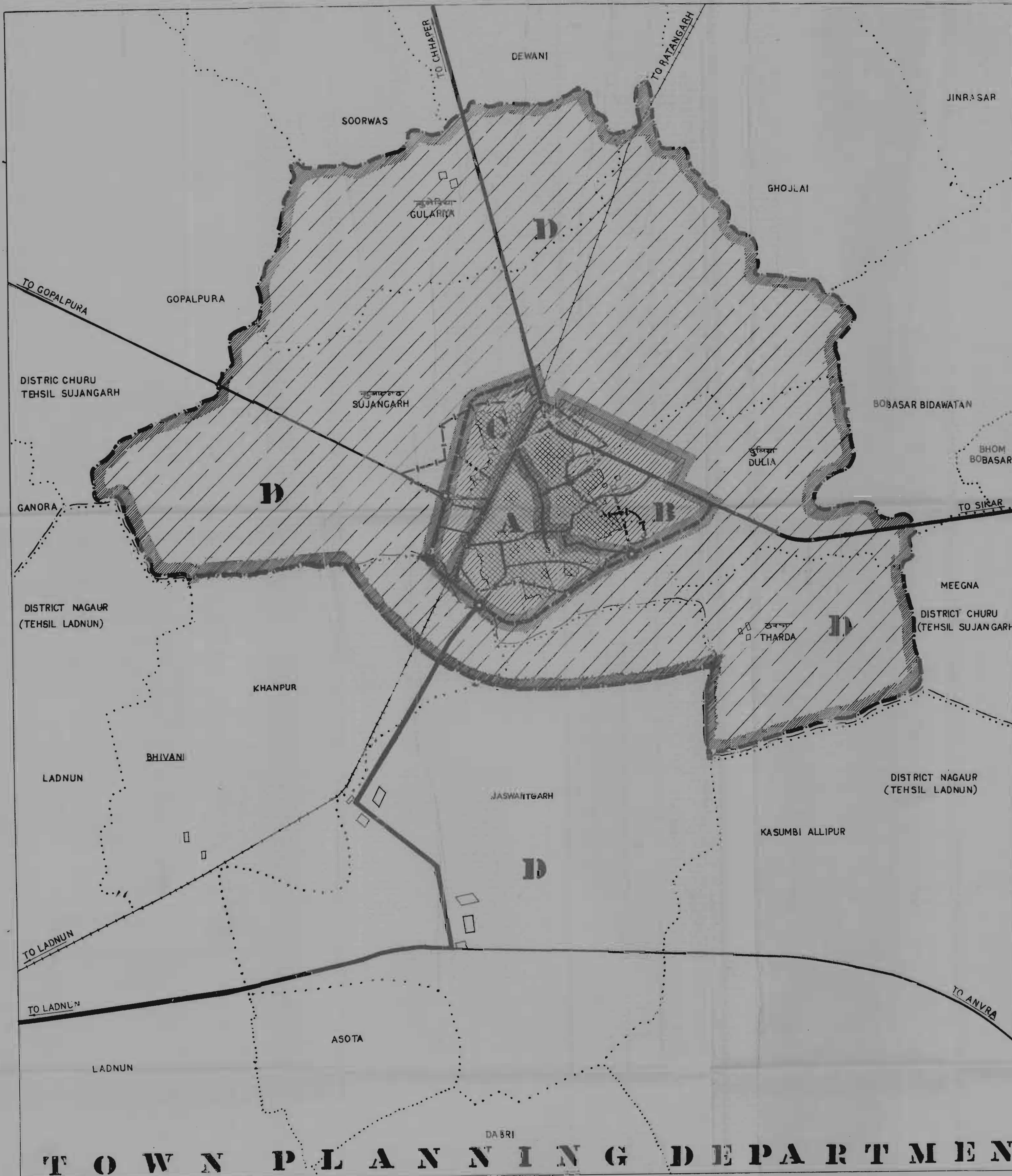









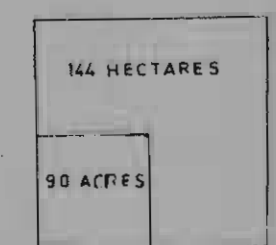


# SUJANGARH

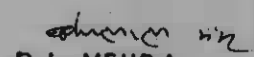
## URBAN AREA 2006 & PLANNING SECTORS / ZONE

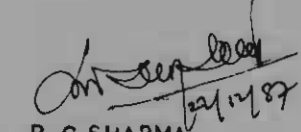


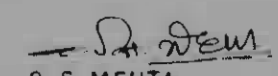
-  VILLAGE BOUNDARY
-  MUNICIPAL BOUNDARY
-  URBANISED AREA 1984
-  URBANISABLE AREA 2006
-  PLANNING SECTORS / ZONE BOUNDRIES
-  PERIPHERAL CONTROL BELT
-  NOTIFIED LIMIT U/S 3 OF URBAN IMPROVEMENT ACT
-  DISTRICT BOUNDARY
- A** OLD TOWN SECTOR / ZONE
- B** GRAIN MANDI SECTOR / ZONE
- C** GOPALPURA ROAD SECTOR / ZONE
- D** PERIPHERAL CONTROL ZONE



3

  
**B. L. MEHRA**  
 ADDL. CHIEF TOWN PLANNER  
 RAJASTHAN, JAIPUR.

  
**R. C. SHARMA**  
 DEPUTY TOWN PLANNER  
 BIKANER ZONE BIKANER

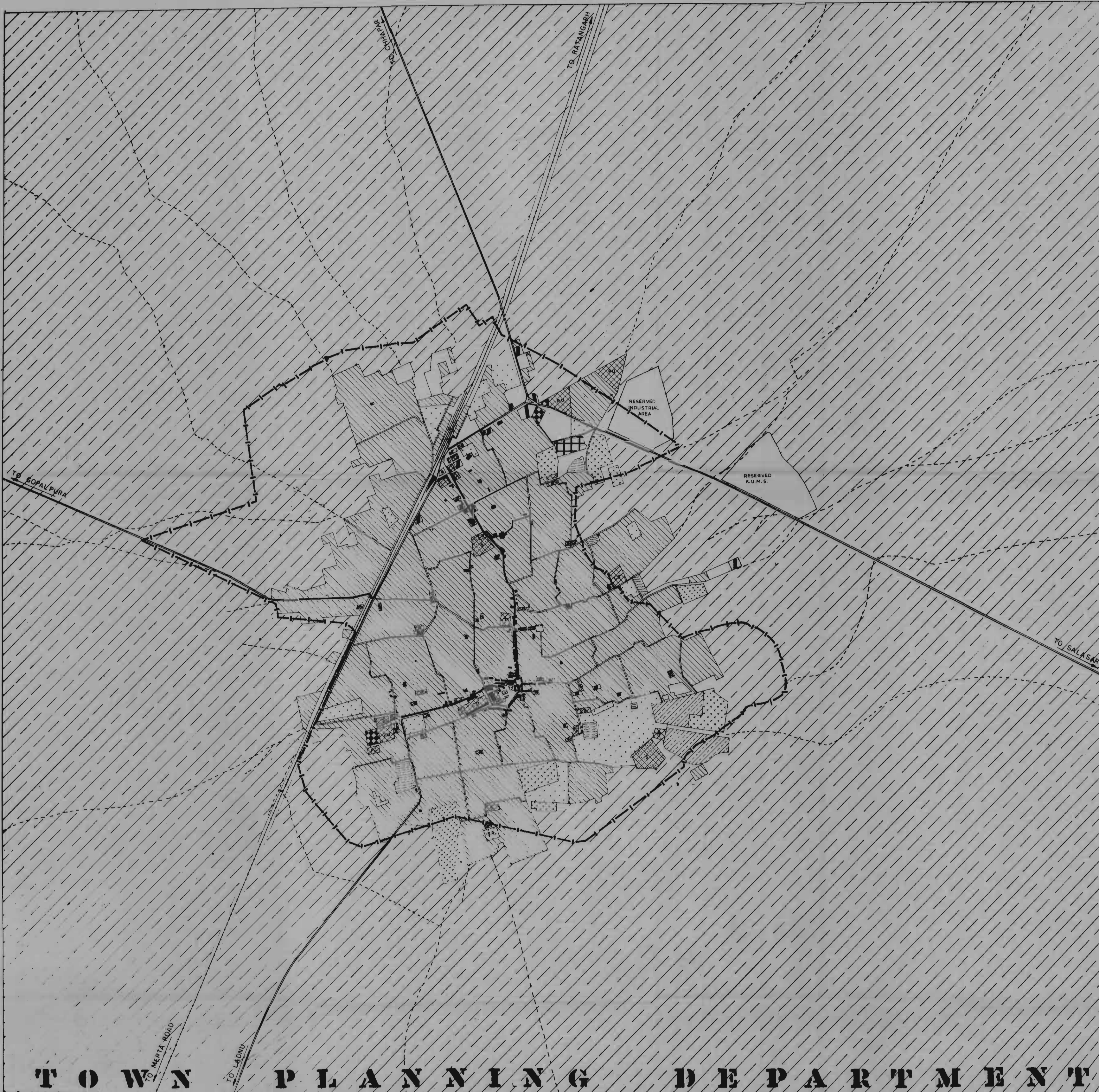
  
**C. S. MEHTA**  
 CHIEF TOWN PLANNER  
 RAJASTHAN, JAIPUR

AS APPROVED BY THE GOVT OF RAJASTHAN ON 15.2.1990

# SUJANGARH

GENERALISED

EXISTING LAND USE 1987



## RESIDENTIAL

RESIDENTIAL

## COMMERCIAL

RETAIL BUSINESS & GENERAL COMMERCIAL

WAREHOUSING & GODOWNS

## INDUSTRIAL

SMALL & MEDIUM SCALE

## GOVERNMENTAL

GOVT & SEMI GOVT OFFICES

## RECREATIONAL

PARKS, OPEN SPACES & PLAY GROUNDS

SEMI PUBLIC RECREATION

## PUBLIC & SEMI PUBLIC

COLLEGE (C) & SECONDARY SCHOOL (S)

HOSPITAL & DISPENSARIES

SOCIAL, CULTURAL & RELIGIOUS INSTITUTIONS

OTHER COMMUNITY FACILITIES

PUBLIC UTILITIES

CREMATION & BURIAL GROUNDS

## AGRICULTURAL

DAIRY

FOREST LANDS

CULTIVATED LANDS

## CIRCULATION

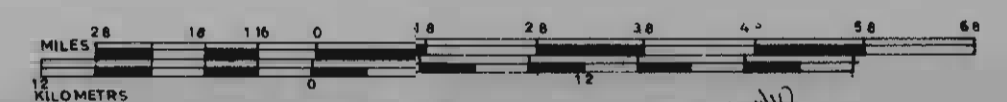
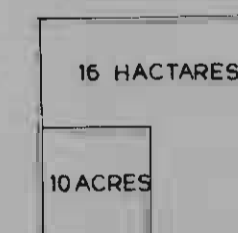
RAILWAY STATION & YARD

ROAD TRANSPORT TERMINAL BUS (B)

VACANT LANDS

TANKS

MUNICIPAL BOUNDARY



C. K. RASTOGI

H. S. MATHUR

SENIOR TOWN PLANNER CHIEF TOWN PLANNER

BIKANER ZONE BIKANER RAJASTHAN

T O W N P L A N N I N G D E P A R T M E N T

R A J A S T H A N

# SUJANGARH

LAND USE PLAN 2006

## RESIDENTIAL

- 50 TO 100 PERSONS/ACRE
- MEDIUM DENSITY 101 TO 150 PERSONS/ACRE
- HIGH DENSITY 151 TO 200 PERSONS/ACRE

## COMMERCIAL

- RETAIL BUSINESS & GENERAL COMMERCIAL
- COMMUNITY CENTRES
- WHOLESALE BUSINESS
- WAREHOUSING AND GODOWNS

## INDUSTRIAL

- INDUSTRIAL

## GOVERNMENTAL

- GOVERNMENT AND SEMI-GOVERNMENT OFFICES

## RECREATIONAL

- PARKS, OPEN SPACES AND PLAYGROUNDS
- SEMI-PUBLIC RECREATION
- ENVIRONMENTAL PLANTATION BELT

## PUBLIC & SEMI-PUBLIC

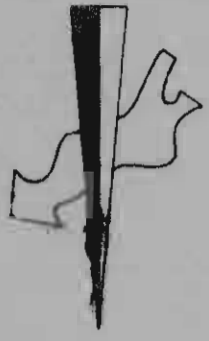


- COLLEGES - C AND SECONDARY SCHOOLS - S
- OTHER EDUCATIONAL INSTITUTION
- HOSPITALS AND DISPENSARIES HOSPITAL-VETERINARY-V
- SOCIAL CULTURAL AND RELIGIOUS INSTITUTIONS
- OTHER COMMUNITY FACILITIES DAK BUNGALOW-D
- PUBLIC UTILITIES
- CREMATION AND BURIAL GROUNDS

## AGRICULTURAL

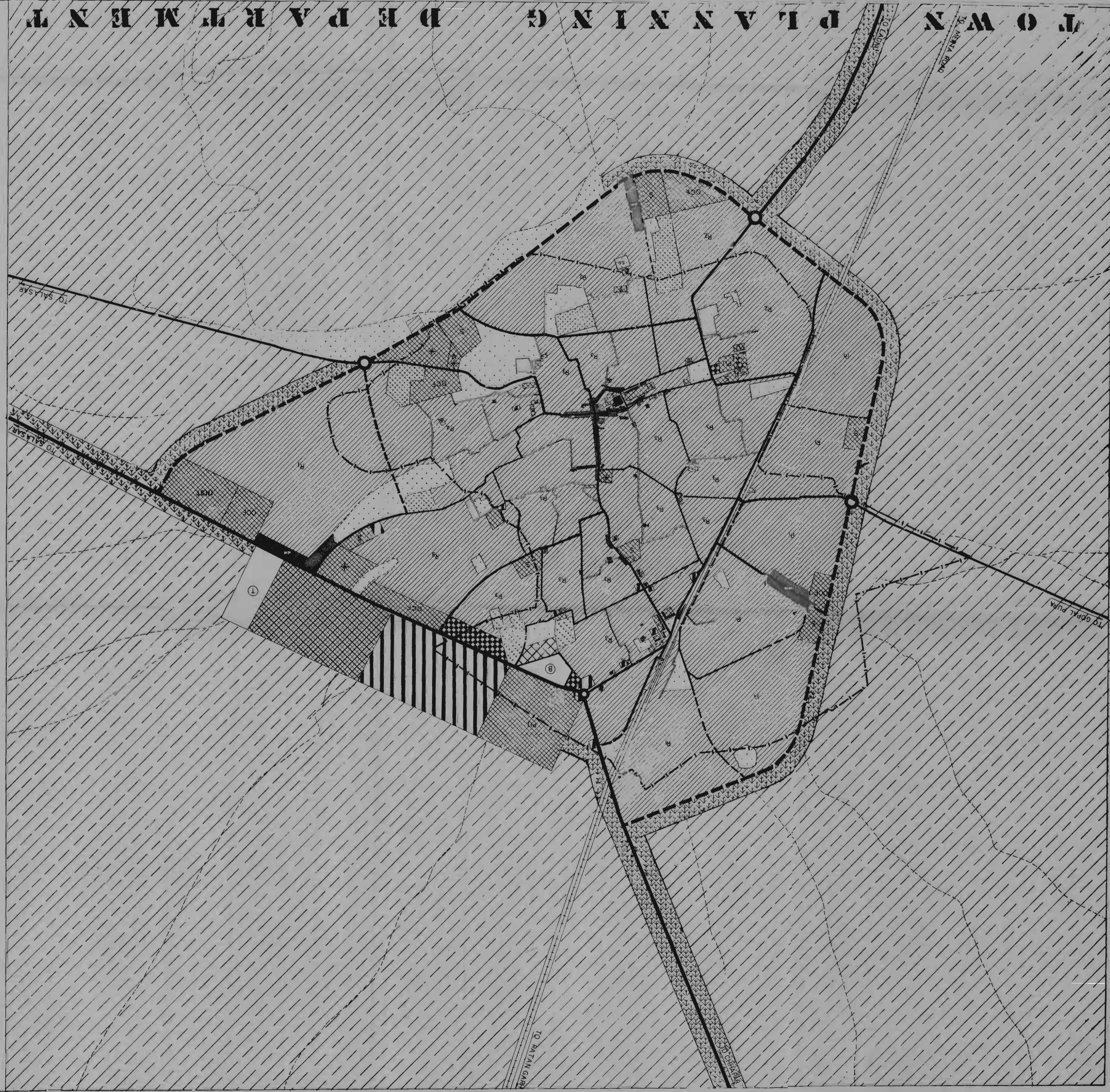
- PERIPHERAL CONTROL BELT

## CIRCULATION

- RAILWAY STATION AND YARD
- ROAD TRANSPORT TERMINAL BUS-B TRUCK-T
- TANKS AND NALAHs
- STATE HIGHWAY AND OTHER ARTERIAL ROADS
- SUB-ARTERIAL ROADS
- MAJOR ROADS
- OTHER IMPORTANT ROADS
- ROAD JUNCTIONS
- MUNICIPAL BOUNDARY



AS APPROVED BY THE DEPT. OF P.W.D. ON 12.12.1999  
 RAJASTHAN, JAIPUR  
 ADDL. CHIEF TOWN PLANNER  
 B. L. MEHRA  
 R.C. SHARMA  
 DEPUTY TOWN PLANNER  
 CHIEF TOWN PLANNER  
 C. S. MEHTA  
 RAJASTHAN JAIPUR



J O W N  
 P L A N N I N G  
 D E P A R T M E N T  
 R A J A S T H A N