

# DEOLI

देवली

GENERALISED सामान्यकृत

EXISTING LAND USE 1998

वियमान भू उपयोग १९९८

## RESIDENTIAL आवासीय

RESIDENTIAL आवासीय

## COMMERCIAL वाणिज्यिक

RETAIL BUSINESS AND GENERAL COMMERCIAL  
WHOLESALE BUSINESS  
WAREHOUSES AND SHEDS

## INDUSTRIAL औद्योगिक

SMALL AND MEDIUM SCALE

## GOVERNMENTAL राजकीय

GOVERNMENT AND SEMI GOVERNMENT OFFICES

GOVERNMENT RESERVED AREAS

## RECREATIONAL आमीद-प्रमोद

P.M. SPACES AND PLAYGROUNDS

## PUBLIC & SEMI PUBLIC सार्वजनिक और अर्ध-सार्वजनिक


COLLEGE, SIKH, SCHOOLS, ST  
HOSPITALS AND DISPENSARIES  
SOCIAL, CULTURAL & RECREATIONAL INSTITUTIONS  
PUBLIC UTILITIES  
CREMATORIA AND BURIAL GROUNDS

## AGRICULTURAL कृषि

NUMEROUS ORCHARDS, GARDENS & DAIRIES  
CULTIVATED LAND

## CIRCULATION परिसंचरण

BLUE STAMP  
VACANT LAND  
FLOOD AREAS AND CANALS  
OTHER SETTLEMENTS  
MUNICIPAL BOUNDARY



DR. BHATNAGAR  
SENIOR DWP PLANNER  
AND SENIOR ARCHITECT

TOWN PLANNING DEPARTMENT

RAJASTHAN

# DEOLI

देवली

LAND USE PLAN 2023

भू - उपयोग योजना २०२३

## RESIDENTIAL

| RESIDENTIAL       | आवासीय        |
|-------------------|---------------|
| LOW DENSITY       | निम्न घनत्व   |
| MEDIUM DENSITY    | मध्यम घनत्व   |
| HIGH DENSITY      | उच्च घनत्व    |
| VERY HIGH DENSITY | अत्यधिक घनत्व |

## COMMERCIAL

| COMMERCIAL   | व्यावसायिक   |
|--|--|
| RETAIL BUSINESS AND GENERAL COMMERCIAL/HOTEL / P. PUMP | रिटेल बिजनेस एंड जनरल कमर्शियल / होटल / पब्लिक पंप |
| WHOLESALE BUSINESS/WAREHOUSING AND GODOWNS             | व्हाइलसेल बिजनेस / वारेहाउसिंग एंड गोडोवन्स        |
| DISTRICT CENTRE / COMMUNITY CENTRE                     | डिस्ट्रिक्ट सेंटर / कम्युनिटी सेंटर                |

## INDUSTRIAL

| INDUSTRIAL       | औद्योगिक       |
|------------------|----------------|
| SMALL AND MEDIUM | छोटे एंड मध्यम |

## GOVERNMENTAL

| GOVERNMENTAL                           | राजकीय                          |
|--|---------------------------------|
| GOVERNMENT AND SEMI-GOVERNMENT OFFICES | सरकारी एंड सेमी-सरकारी कार्यालय |
| GOVERNMENT RESERVE                     | सरकारी रिजर्व                   |

## RECREATIONAL

| RECREATIONAL                       | सुनोहरजन                            |
|------------------------------------|-------------------------------------|
| PARKS, OPEN SPACES AND PLAYGROUNDS | पार्क, ओपन स्पेस एंड प्लेग्राउन्ड्स |

## PUBLIC AND SEMI-PUBLIC

| PUBLIC AND SEMI-PUBLIC                                      | सार्वजनिक एंड अर्ध-सार्वजनिक                        |
|---|---|
| COLLEGE   | कॉलेज   |
| SPECIAL / PROFESSIONAL / RESEARCH COLLEGES AND INSTITUTIONS | स्पेशल / प्रोफेशनल / रिसर्च कॉलेज एंड इंस्टीट्यूट्स |
| SENIOR HIGH SCHOOL / SECONDARY SCHOOL (HS)                  | सेनियर हाई स्कूल / सेकेंडरी स्कूल (HS)              |
| SCHOOLS (S)   | स्कूल (S)   |
| GENERAL HOSPITAL / P.H.C.                                   | जनरल हॉस्पिटल / पी.एच.सी.                           |
| DISPENSARY  | डिस्पेंसरी  |
| AMBULANCE / HEMODIALYSIS / NEUROLOGY HOSPITAL               | अंबुलेंस / हेमोडायलिसिस / न्यूरोलॉजी हॉस्पिटल       |
| VETERINARY HOSPITAL   | वेटेरीनरी हॉस्पिटल                                  |
| SOCIAL / CULTURAL   | सोशल / कल्चरल                                       |
| RELIGIOUS / HISTORICAL                                      | रिजिग्यूस / हिस्टोरिकल                              |
| OTHER COMMUNITY FACILITIES                                  | अन्य कम्युनिटी फॅसिलिटीज                            |
| PUBLIC UTILITIES  | पब्लिक यूटिलिटीज                                    |
| CREATION AND BURNAL GROUND                                  | क्रिया एंड बर्नल ग्राउंड                            |

## AGRICULTURAL

| AGRICULTURAL            | कृषि                   |
|-------------------------|------------------------|
| NURSERIES               | नर्सरीज                |
| PLANTATION              | प्लान्टेशन             |
| PERIPHERAL CONTROL BELT | पेरिफेरल कंट्रोल बेल्ट |

## CIRCULATION

| CIRCULATION                          | परिवहन                               |
|--------------------------------------|--------------------------------------|
| BUILDING                             | बिल्डिंग                             |
| TRANSPORT MANSION AND TRUCK TERMINAL | ट्रान्सपोर्ट मंशियन एंड ट्रक टर्मिनल |
| NATIONAL HIGHWAY / BYPASS            | नॅशनल हाइवे / बायपास                 |
| STATE HIGHWAY                        | स्टेट हाइवे                          |
| ARTERIAL ROADS                       | आर्टेरियल रोड्स                      |
| SUB-ARTERIAL ROADS                   | सब-आर्टेरियल रोड्स                   |
| MAJOR ROADS                          | मैजोर रोड्स                          |
| WATER BODIES                         | वॉटर बॉडीज                           |



AS APPROVED BY THE GOVT.  
SEE NOTIFICATION DATED 15.08.23

(M. SEN)  
TOWN PLANNER  
AJMER REGION, AJMER












(M. SEN)  
TOWN PLANNER  
RAJASTHAN, AJMER

TOWN PLANNING DEPARTMENT

RAJASTHAN

# DEOLI


देवली  
 URBAN AREA 2023  
 नगरीय क्षेत्र 2023

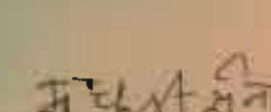
-  VILLAGE BOUNDARY  
ग्राम सीमा
-  TEHSIL / DISTRICT BOUNDARY  
तहसील / जिला सीमा
-  MUNICIPAL BOUNDARY  
नगर पालिका सीमा
-  EXISTING DEVELOPED AREA 1998  
वर्तमान विकसित क्षेत्र १९९८
-  URBANISABLE AREA 2023  
नगरीयकरण योग्य क्षेत्र २०२३
-  PERIPHERY CONTROL BELT  
परिधि नियन्त्रण पट्टी
-  NOTIFIED LIMIT U/S30 OF URBAN IMPROVEMENT ACT.  
अधिसूचित नगरीय सीमा
-  PLANNING ZONE  
योजना उपक्षेत्र
-  CENTRAL INDUSTRIAL SECURITY FORCE ZONE  
केन्द्रीय औद्योगिक सुरक्षा बल उपक्षेत्र
-  BUS STAND ZONE  
बस अड्डा उपक्षेत्र
-  PERIPHERY CONTROL ZONE  
परिधि नियन्त्रण उपक्षेत्र

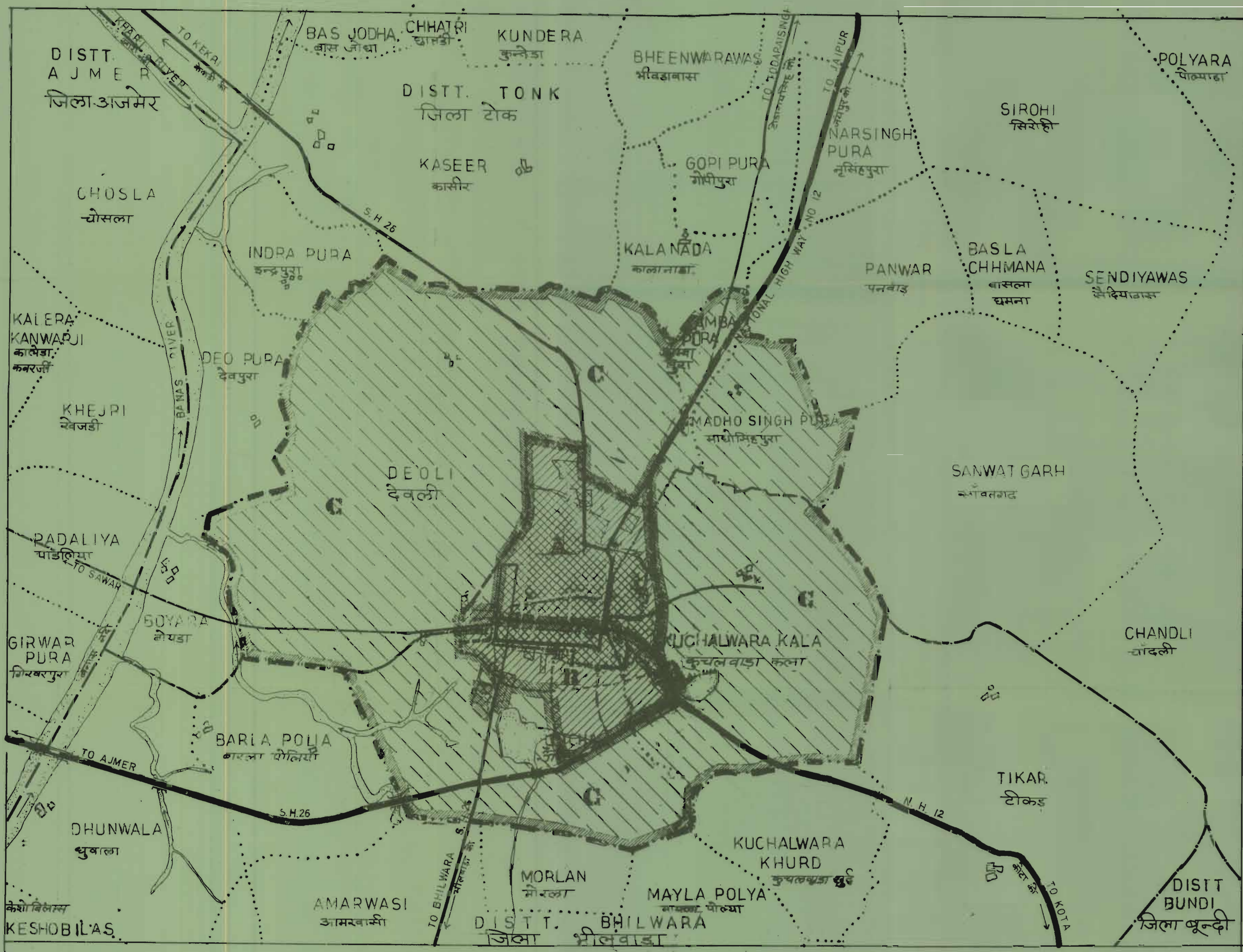
AS APPROVED BY THE GOVT.  
 VIDE NOTIFICATION DATED 25.02.03

1457 HECTARES  
 160 ACRES



  
 (B.R.P. BHATNAGAR)  
 SENIOR TOWN PLANNER  
 AJMER REGION, AJMER.

  
 (M. SEN)  
 ADDL. CHIEF TOWN PLANNER  
 RAJASTHAN, JAIPUR.



TOWN PLANNING DEPARTMENT

RAJASTHAN